

Scaled data based on original data using
LM-79-08 Approved Method: Electrical and Photometric Measurements of Solid-
State Lighting Products

Test Report Prepared for
Cooper Lighting Solutions
(formerly Eaton)

Brand: LUMARK

Report Number: P883593

Luminaire Tested: **NAV-SB4A-735-U-SL4-HSS**

Issue Date: 10/7/2024

Test Information

Test Method: LM-79-08
Report Number: P883593
TEST IS SCALED FROM IESNA LM-79-08 TEST DATA (G2-2405-108-10)
Test Lab: INNOVATION CENTER
Issue Date: 10/7/2024
Manufacturer: COOPER LIGHTING SOLUTIONS (FORMERLY EATON)
Product Line: LUMARK
Catalog Number: NAV-SB4A-735-U-SL4-HSS
Description: NAVION ROADWAY AND AREA HIGH DENSITY LED LUMINAIRE
(4) 70 CRI, 3500K, 350mA LIGHTSQUARES WITH 26 LEDS EACH AND TYPE IV SPILL
LIGHT ELIMINATOR OPTICS WITH HOUSE SIDE SHIELD
Light Source: -
Ballast/Driver: ELECTRONIC DRIVER

Summary

Lumens per Lamp: N/A
Luminaire Lumens: 12690 lumens
Efficiency: N/A
Efficacy: 111.3 lumens/watt
Luminous Opening: Rectangular (W 1' x L: 1' x H: 0')
IES Classification: Type IV - Short
BUG Rating: B2 - U0 - G3

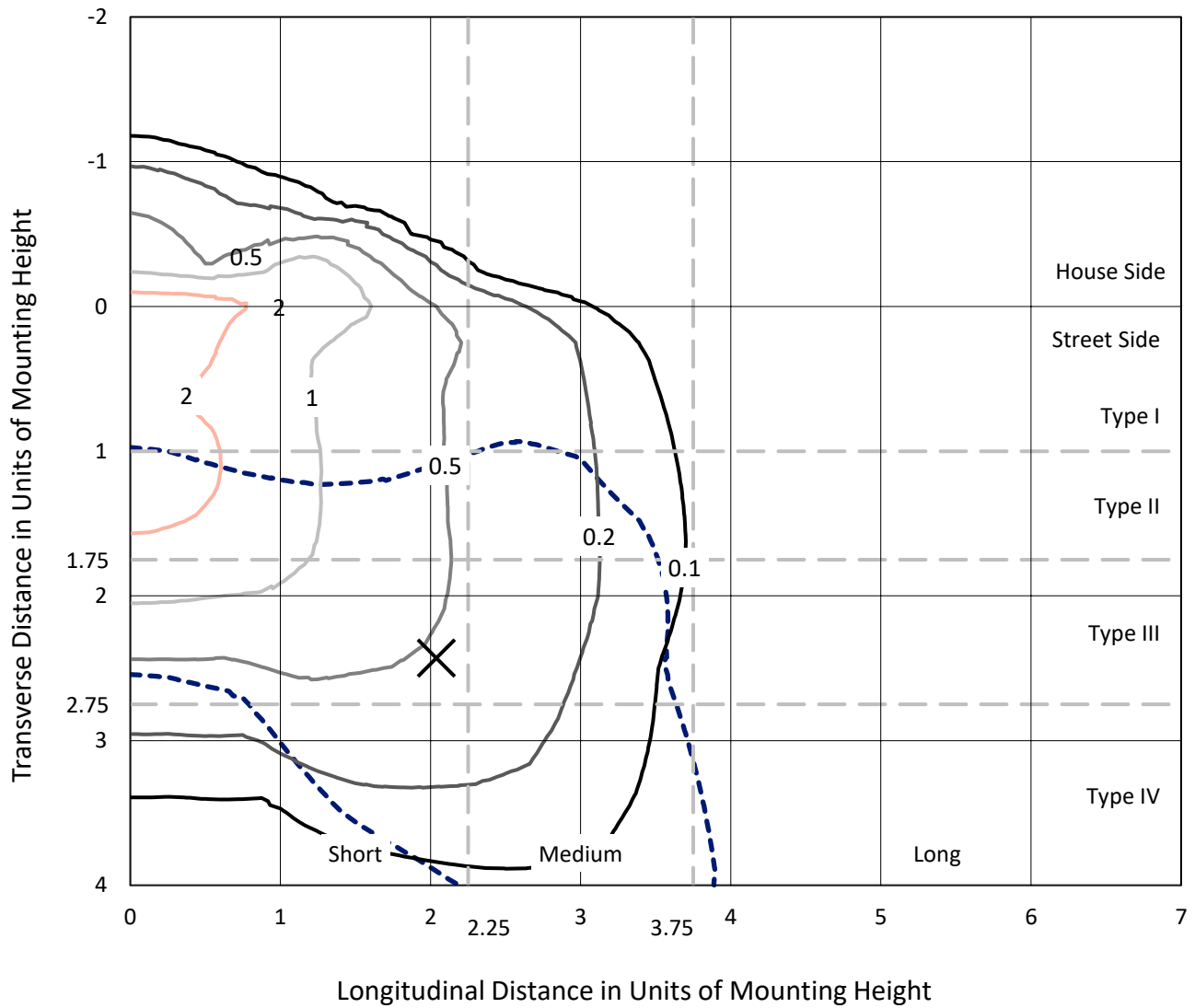
Input Watts (W): 114
Input Voltage (V): 120.0
Input Current (Ain): 0.952
Voltage Rise (V): NR
Power Factor: 0.995
Total Harmonic Distortion (THDi): 8.206
Frequency (hertz): 60
Stabilization Time: NR
Operation Time: NR
Ambient Temperature (°C): NR
Test Distance: 24 FT



REPORT NUMBER: P883593
 CATALOG NUMBER: NAV-SB4A-735-U-SL4-HSS

Iso-Footcandle Lines of Horizontal Illumination

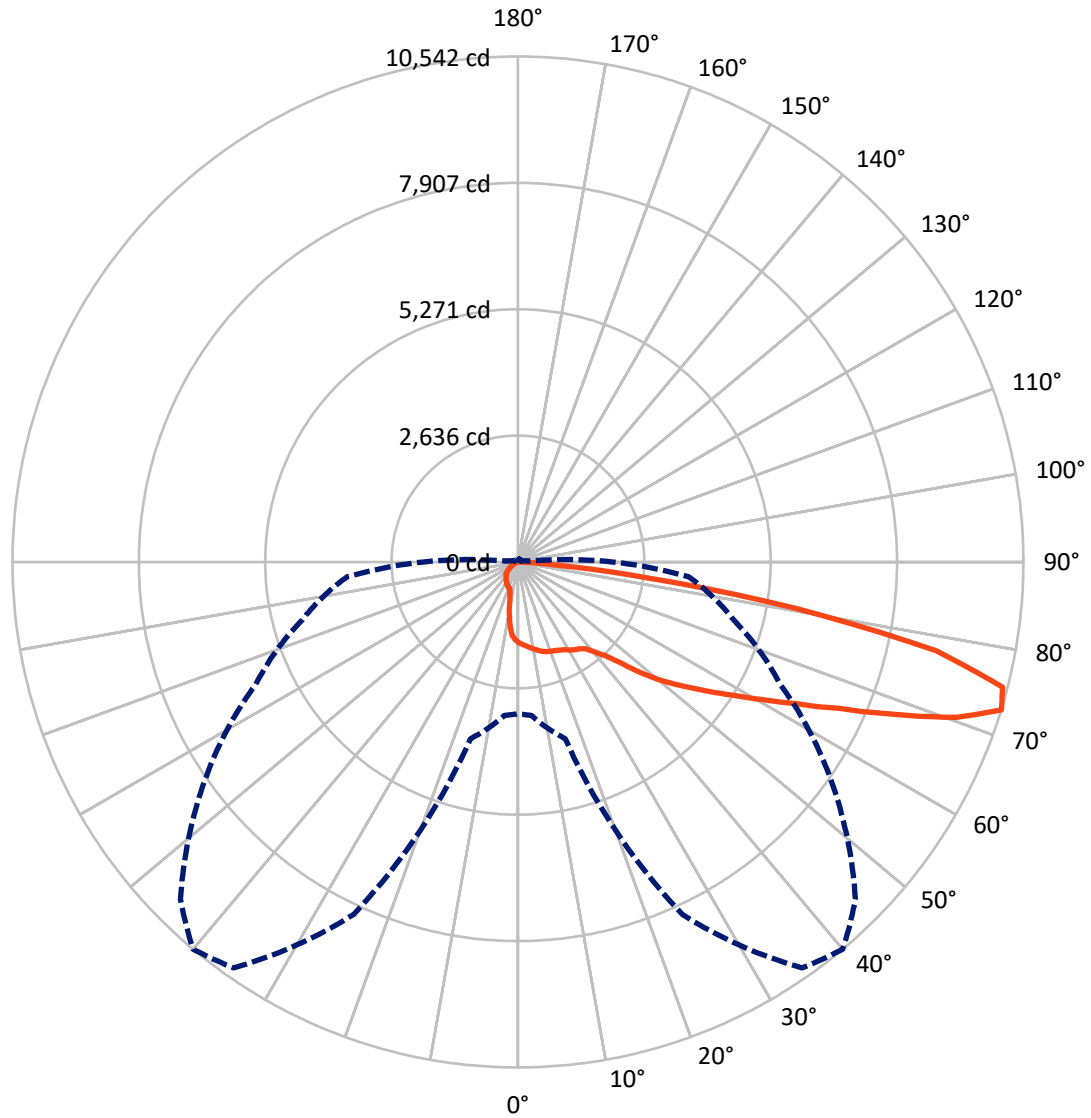
✕ Max cd
 - - - 1/2 Max cd



Based on 25 foot mounting height. Maximum calculated value = 3.1 fc
 Type IV - Short - N/A

REPORT NUMBER: P883593
CATALOG NUMBER: NAV-SB4A-735-U-SL4-HSS

Luminous Intensity Polar Plot



— Vertical Plane Through 40-Deg Lateral - - - Horizontal Cone Through 72.5-Deg Vertical

REPORT NUMBER: P883593
 CATALOG NUMBER: NAV-SB4A-735-U-SL4-HSS

FLUX DISTRIBUTION:

		Downward	Upward	Total
House Side	Lumens	1638.8	0.0	1638.8
	% Fixture	12.9	0.0	12.9
Street Side	Lumens	11051.2	0.0	11051.2
	% Fixture	87.1	0.0	87.1
Total	Lumens	12690.0	0.0	12690.0
	% Fixture	100.0	0.0	100.0

ZONAL LUMENS:

Zone	Lumens	% Fixture
0°-10°	153.5	1.2
10°-20°	416.7	3.3
20°-30°	674.3	5.3
30°-40°	995.5	7.8
40°-50°	1675.5	13.2
50°-60°	2601.5	20.5
60°-70°	3255.2	25.7
70°-80°	2665.1	21.0
80°-90°	252.7	2.0
90°-100°	0.0	0.0
100°-110°	0.0	0.0
110°-120°	0.0	0.0
120°-130°	0.0	0.0
130°-140°	0.0	0.0
140°-150°	0.0	0.0
150°-160°	0.0	0.0
160°-170°	0.0	0.0
170°-180°	0.0	0.0
0°-90°	12690.0	100.0
0°-180°	12690.0	100.0

Coefficient of Utilization



REPORT NUMBER: P883593

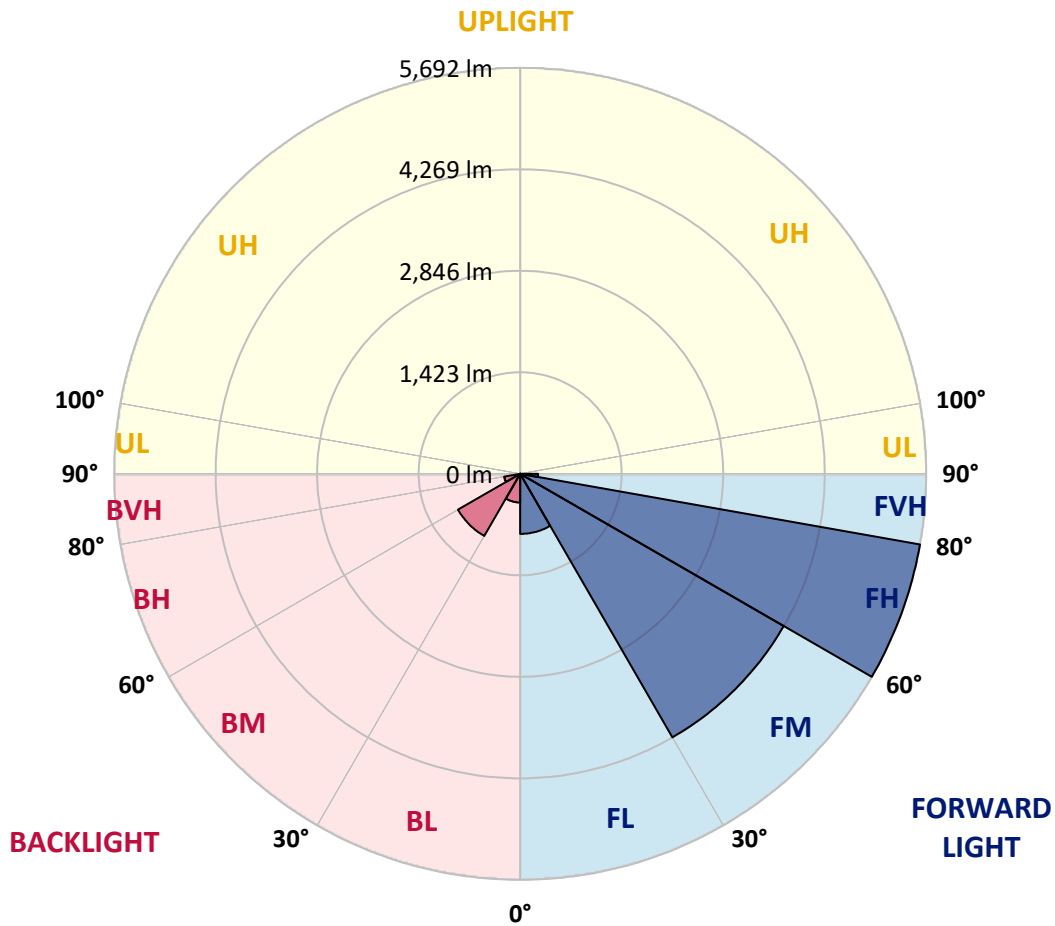
CATALOG NUMBER: NAV-SB4A-735-U-SL4-HSS

LUMINAIRE CLASSIFICATION SYSTEM LUMEN TABLE AND BUG RATING:

Zone	Lumens	% Fixture	Zone Rating/Lumen Limit		
			B	U	G
FL (0°-30°)	842.2	6.6			
FM (30°-60°)	4266.2	33.6			
FH (60°-80°)	5692.0	44.9			G3/7500
FVH (80°-90°)	250.8	2.0			G3/500
BL (0°-30°)	402.2	3.2	B1/500		
BM (30°-60°)	1006.3	7.9	B2/2500		
BH (60°-80°)	228.3	1.8	B1/500		G1/500
BVH (80°-90°)	1.9	0.0			G0/10
UL (90°-100°)	0.0	0.0		U0/0	
UH (100°-180°)	0.0	0.0		U0/0	

BUG Rating: B2-U0-G3

Type IV Short



REPORT NUMBER: P883593

CATALOG NUMBER: NAV-SB4A-735-U-SL4-HSS

CANDELA DISTRIBUTION (FULL):

	0°	5°	15°	25°	35°	40°	45°	55°	65°	75°	85°
0°	1680.3	1680.3	1680.3	1680.3	1680.3	1680.3	1680.3	1680.3	1680.3	1680.3	1680.3
2.5°	1730.9	1737.6	1733.8	1726.1	1724.2	1720.4	1715.6	1713.7	1707.0	1701.3	1694.6
5°	1779.7	1786.4	1781.6	1771.1	1766.3	1761.5	1754.8	1749.1	1735.7	1723.3	1708.0
7.5°	1833.2	1838.9	1833.2	1817.9	1810.2	1804.5	1795.0	1786.4	1771.1	1752.9	1733.8
10°	1892.4	1897.2	1888.6	1868.5	1856.1	1847.5	1838.9	1829.4	1815.0	1795.0	1772.0
12.5°	1947.9	1953.6	1940.2	1916.3	1902.0	1893.4	1883.8	1876.2	1861.9	1842.7	1818.8
15°	1998.5	2007.1	1984.2	1958.4	1942.1	1935.5	1925.9	1921.1	1911.6	1898.2	1876.2
17.5°	2036.8	2042.5	2018.6	1988.0	1969.9	1965.1	1958.4	1961.3	1959.3	1952.7	1938.3
20°	2069.3	2073.1	2041.5	2004.3	1984.2	1985.2	1983.2	1992.8	1996.6	1996.6	1995.7
22.5°	2109.4	2110.4	2070.2	2023.4	1999.5	2006.2	2009.0	2019.6	2027.2	2034.9	2052.1
25°	2162.0	2160.1	2112.3	2048.2	2027.2	2036.8	2043.5	2047.3	2055.9	2068.3	2107.5
27.5°	2240.3	2234.6	2173.4	2088.4	2063.5	2072.1	2084.6	2082.6	2078.8	2088.4	2154.3
30°	2339.7	2332.1	2250.9	2144.8	2121.8	2129.5	2133.3	2116.1	2088.4	2097.0	2195.4
32.5°	2497.4	2484.1	2371.3	2207.8	2172.5	2181.1	2176.3	2140.9	2099.8	2108.4	2236.5
35°	2771.8	2739.3	2579.6	2339.7	2229.8	2220.3	2208.8	2174.4	2123.7	2115.1	2270.9
37.5°	3354.8	3297.4	3025.0	2596.9	2359.8	2297.7	2262.3	2227.9	2149.5	2115.1	2310.1
40°	4012.4	3954.1	3639.6	3027.0	2575.8	2470.7	2386.6	2291.0	2176.3	2127.6	2371.3
42.5°	4698.6	4634.6	4311.5	3560.3	2884.5	2668.5	2511.8	2341.7	2220.3	2165.8	2452.5
45°	5465.1	5384.9	4962.4	4116.5	3332.8	2997.3	2713.5	2445.8	2296.7	2233.7	2563.4
47.5°	6273.7	6169.6	5611.4	4656.6	3815.5	3452.3	3082.4	2632.2	2409.5	2335.0	2713.5
50°	6990.6	6887.3	6281.4	5221.4	4266.6	3885.2	3502.9	2890.3	2578.7	2478.3	2915.1
52.5°	7505.7	7427.4	6891.2	5804.4	4735.9	4291.4	3884.3	3190.4	2792.8	2661.8	3153.1
55°	7850.8	7779.1	7323.2	6356.9	5281.6	4738.8	4259.9	3516.3	3050.8	2881.7	3416.0
57.5°	8060.1	8019.0	7635.7	6850.1	5822.6	5228.1	4690.0	3874.7	3354.8	3140.7	3709.4
60°	8134.6	8101.2	7829.7	7320.3	6476.4	5815.9	5195.6	4279.0	3723.7	3435.1	4010.4
62.5°	7935.8	7942.5	7969.3	7877.5	7165.5	6504.1	5801.6	4764.6	4132.8	3768.6	4293.4
65°	7000.1	7055.6	7564.0	8495.0	8078.2	7366.2	6572.9	5357.1	4601.1	4148.1	4518.0
67.5°	5795.8	5876.1	6508.9	8856.2	9051.2	8485.4	7647.2	6112.2	5159.3	4534.2	4603.0
70°	4436.7	4522.7	5289.3	8780.7	9962.1	9708.8	8975.7	7072.8	5737.5	4801.8	4386.1
72.5°	3166.5	3210.5	3814.5	8108.8	10335.8	10542.2	9954.4	7982.7	6032.9	4653.7	3577.5
75°	2225.1	2217.4	2617.9	6529.9	9753.7	10440.9	9611.3	7490.4	5459.4	3697.0	2205.9
77.5°	969.2	971.1	1307.5	3965.5	7784.8	8917.4	7989.4	4691.9	3805.9	1959.3	930.9
80°	251.4	259.0	479.8	1578.9	4687.1	5885.7	4872.6	2062.6	1758.6	477.9	177.8
82.5°	88.9	94.6	220.8	496.0	1729.0	2699.1	2169.6	659.5	458.8	136.7	47.8
85°	25.8	30.6	118.5	152.0	357.5	762.7	526.6	128.1	112.8	70.7	12.4
87.5°	0.0	3.8	23.9	21.0	21.0	14.3	26.8	14.3	18.2	8.6	3.8
90°	0.0	0.0	0.0	0.0	0.0	0.0	0.0	0.0	0.0	0.0	0.0

REPORT NUMBER: P883593
 CATALOG NUMBER: NAV-SB4A-735-U-SL4-HSS

CANDELA DISTRIBUTION (continued):

	90°	95°	105°	115°	125°	135°	145°	155°	165°	175°	180°
0°	1680.3	1680.3	1680.3	1680.3	1680.3	1680.3	1680.3	1680.3	1680.3	1680.3	1680.3
2.5°	1688.9	1682.2	1667.8	1652.5	1638.2	1624.8	1621.0	1606.7	1600.0	1600.9	1600.0
5°	1697.5	1685.0	1657.3	1623.9	1589.5	1550.3	1517.8	1471.9	1432.7	1427.9	1425.1
7.5°	1720.4	1700.3	1655.4	1590.4	1504.4	1396.4	1296.0	1196.6	1140.2	1109.7	1107.7
10°	1755.8	1729.0	1660.2	1535.9	1353.4	1160.3	1008.3	883.1	819.1	789.5	783.7
12.5°	1797.8	1768.2	1667.8	1443.2	1158.4	905.1	740.7	664.3	650.9	649.0	648.0
15°	1857.1	1824.6	1676.4	1318.0	947.2	689.1	613.6	614.6	625.1	630.8	629.9
17.5°	1923.0	1890.5	1664.0	1165.1	738.8	588.8	586.8	595.5	610.7	616.5	615.5
20°	1989.9	1959.3	1620.0	985.4	597.4	561.0	568.7	578.2	593.5	601.2	601.2
22.5°	2058.7	2032.0	1550.3	794.3	539.1	541.0	550.5	560.1	577.3	585.9	585.9
25°	2132.3	2109.4	1457.6	636.5	514.2	519.9	532.4	543.8	562.0	572.5	572.5
27.5°	2206.9	2189.7	1352.4	531.4	491.3	498.0	512.3	527.6	545.7	558.2	559.1
30°	2288.1	2278.6	1268.3	492.2	469.3	475.0	491.3	508.5	528.5	543.8	545.7
32.5°	2371.3	2369.4	1227.2	520.9	449.2	453.0	467.4	484.6	509.4	528.5	530.5
35°	2453.5	2457.3	1203.3	602.1	442.5	432.0	441.6	456.9	486.5	510.4	514.2
37.5°	2558.6	2568.2	1202.4	690.1	458.8	411.0	417.7	428.2	454.0	481.7	486.5
40°	2715.4	2766.0	1263.5	765.6	487.4	391.9	393.8	395.7	409.1	432.0	439.7
42.5°	2923.7	3071.9	1484.3	817.2	498.9	374.7	368.0	357.5	355.5	368.0	374.7
45°	3182.7	3441.8	1872.4	845.9	487.4	355.5	337.4	309.7	299.2	307.8	307.8
47.5°	3487.6	3847.0	2332.1	852.6	468.3	331.7	299.2	262.8	254.2	257.1	256.1
50°	3784.9	4150.9	2736.4	797.1	436.8	301.1	257.1	226.5	220.8	221.7	221.7
52.5°	4047.7	4255.1	2851.1	666.2	394.7	263.8	220.8	199.8	195.9	195.9	195.0
55°	4221.7	4142.3	2542.4	509.4	342.2	225.6	189.2	178.7	176.8	175.9	174.0
57.5°	4258.0	3775.3	1920.2	368.0	267.6	190.2	168.2	162.5	158.7	154.8	152.9
60°	4128.0	3163.6	1222.4	257.1	200.7	162.5	149.1	145.3	137.6	130.0	127.1
62.5°	3847.0	2389.4	676.7	178.7	161.5	138.6	131.9	127.1	112.8	100.4	96.5
65°	3469.5	1588.5	299.2	139.5	131.9	116.6	112.8	106.1	88.9	74.6	71.7
67.5°	3090.0	914.7	134.8	111.8	106.1	95.6	92.7	87.9	75.5	62.1	60.2
70°	2657.1	463.6	92.7	88.9	82.2	72.6	75.5	74.6	62.1	50.7	48.7
72.5°	1978.5	230.3	69.8	66.9	59.3	51.6	62.1	61.2	48.7	38.2	36.3
75°	1120.2	113.7	50.7	46.8	35.4	38.2	49.7	46.8	33.5	24.9	22.9
77.5°	444.4	58.3	33.5	28.7	21.0	25.8	36.3	31.5	17.2	10.5	9.6
80°	102.3	28.7	17.2	12.4	9.6	15.3	19.1	11.5	4.8	1.0	0.0
82.5°	28.7	12.4	5.7	4.8	4.8	5.7	4.8	1.9	0.0	0.0	0.0
85°	9.6	5.7	1.9	1.0	1.0	1.0	1.0	0.0	0.0	0.0	0.0
87.5°	3.8	1.9	0.0	0.0	0.0	0.0	0.0	0.0	0.0	0.0	0.0
90°	0.0	0.0	0.0	0.0	0.0	0.0	0.0	0.0	0.0	0.0	0.0

(END OF REPORT)